








	<p><b>Object:</b> AzTechSat-1  <b>NORAD ID:</b> 45261  <b>Ground Segment:</b> UATFI  <b>Latitude:</b> 20.7047362  <b>Longitude:</b> -100.4511123  <b>Date:</b> 31 AUG 2020  <b>Local Time:</b> GMT-5</p>	
---	--	---

Start			Finish			Max Altitude		
Date, UTC	Az	EI	Date, UTC	Az	EI	Date, UTC	Az	EI
31/08/2020 06:40:15	194.322	0	31/08/2020 06:50:11	56.618	0	31/08/2020 06:45:12	125.303	22.069
31/08/2020 08:16:56	252.138	0	31/08/2020 08:26:26	17.977	0	31/08/2020 08:21:40	315.019	15.562
31/08/2020 14:55:27	16.268	0	31/08/2020 14:58:59	55.407	0	31/08/2020 14:57:13	35.843	1.072
31/08/2020 16:29:07	329.416	0	31/08/2020 16:39:39	128.103	0	31/08/2020 16:34:23	48.842	39.431
31/08/2020 18:06:39	284.932	0	31/08/2020 18:14:33	188.786	0	31/08/2020 18:10:36	236.986	7.794
01/09/2020 05:50:07	175.401	0	01/09/2020 05:58:27	71.582	0	01/09/2020 05:54:17	123.352	9.422
01/09/2020 07:25:21	235.211	0	01/09/2020 07:35:45	28.476	0	01/09/2020 07:30:31	311.775	32.945
01/09/2020 09:06:52	315.11	0	01/09/2020 09:08:42	335.163	0	01/09/2020 09:07:46	325.135	0.276
01/09/2020 15:38:22	339.836	0	01/09/2020 15:48:08	111.441	0	01/09/2020 15:43:15	45.690	18.014
01/09/2020 17:14:48	300.738	0	01/09/2020 17:24:33	169.147	0	01/09/2020 17:19:41	235.103	18.814
02/09/2020 05:00:59	148.958	0	02/09/2020 05:05:46	94.66	0	02/09/2020 05:03:22	121.759	2.178
02/09/2020 06:34:07	219.036	0	02/09/2020 06:44:49	39.014	0	02/09/2020 06:39:26	309.126	87.054
02/09/2020 08:13:02	281.901	0	02/09/2020 08:19:40	359.534	0	02/09/2020 08:16:20	320.707	4.563
02/09/2020 14:47:51	351.042	0	02/09/2020 14:56:09	93.126	0	02/09/2020 14:52:00	42.117	8.732
02/09/2020 16:23:24	313.247	0	02/09/2020 16:33:58	152.187	0	02/09/2020 16:28:41	232.863	45.792
03/09/2020 05:43:15	202.717	0	03/09/2020 05:53:36	50.409	0	03/09/2020 05:48:24	126.403	33.849
03/09/2020 07:20:37	261.184	0	03/09/2020 07:29:24	12.443	0	03/09/2020 07:24:59	316.790	10.895
03/09/2020 13:57:45	5.27	0	03/09/2020 14:03:30	70.821	0	03/09/2020 14:00:37	38.062	3.155
03/09/2020 15:32:15	324.253	0	03/09/2020 15:42:58	136.062	0	03/09/2020 15:37:37	50.250	64.082
03/09/2020 17:10:35	274.459	0	03/09/2020 17:16:55	200.912	0	03/09/2020 17:13:45	237.766	4.197

  	<p><b>Object:</b> AzTechSat-1  <b>NORAD ID:</b> 45261  <b>Ground Segment:</b> UATFI  <b>Latitude:</b> 20.7047362  <b>Longitude:</b> -100.4511123  <b>Date:</b> 31 AUG 2020  <b>Local Time:</b> GMT-5</p>	
---	--	---

04/09/2020 04:52:47	185.097	0	04/09/2020 05:02:02	63.758	0	04/09/2020 04:57:23.91 3	124.268	14.470
04/09/2020 06:28:45	243.424	0	04/09/2020 06:38:46	23.327	0	04/09/2020 06:33:44	313.327	22.308
04/09/2020 14:41:20	334.692	0	04/09/2020 14:51:34	119.766	0	04/09/2020 14:46:27	47.300	25.838
04/09/2020 16:18:15	293.601	0	04/09/2020 16:27:16	178.221	0	04/09/2020 16:22:46	236.056	12.556
05/09/2020 04:02:57	163.566	0	05/09/2020 04:09:51	81.633	0	05/09/2020 04:06:24	122.499	5.322
05/09/2020 05:37:16	226.922	0	05/09/2020 05:47:52	33.793	0	05/09/2020 05:42:32	310.263	52.871
05/09/2020 07:17:08	294.756	0	05/09/2020 07:22:05	350.886	0	05/09/2020 07:19:36	322.816	2.258
05/09/2020 13:50:37	345.396	0	05/09/2020 13:59:44	102.382	0	05/09/2020 13:55:11	43.937	12.560
05/09/2020 15:26:35	307.413	0	05/09/2020 15:36:51	160.261	0	05/09/2020 15:31:43	233.990	28.948
06/09/2020 04:46:08	210.719	0	06/09/2020 04:56:43	44.718	0	06/09/2020 04:51:24	127.578	54.933
06/09/2020 06:24:13	270.792	0	06/09/2020 06:32:04	6.517	0	06/09/2020 06:28:07	318.639	7.415
06/09/2020 13:00:12	357.724	0	06/09/2020 13:07:22	82.452	0	06/09/2020 13:03:47	40.118	5.581
06/09/2020 14:35:14	319.039	0	06/09/2020 14:45:58	143.844	0	06/09/2020 14:40:36	231.567	78.480
06/09/2020 16:14:49	258.981	0	06/09/2020 16:18:31	217.866	0	06/09/2020 16:16:40	238.451	1.228
07/09/2020 03:55:23	193.844	0	07/09/2020 04:05:15	57.001	0	07/09/2020 04:00:17	125.257	21.500
07/09/2020 05:32:01	251.823	0	07/09/2020 05:41:31	18.142	0	07/09/2020 05:36:44	314.949	15.705
07/09/2020 12:10:33	17.096	0	07/09/2020 12:13:56	54.451	0	07/09/2020 12:12:14	35.780	0.974
07/09/2020 13:44:08	329.687	0	07/09/2020 13:54:40	127.701	0	07/09/2020 13:49:24	48.784	38.561
07/09/2020 15:21:38	285.46	0	07/09/2020 15:29:36	188.116	0	07/09/2020 15:25:37	236.911	8.044
08/09/2020 03:05:07	174.648	0	08/09/2020 03:13:20	72.243	0	08/09/2020 03:09:12	123.311	9.071
08/09/2020 04:40:16	234.776	0	08/09/2020 04:50:39	28.738	0	08/09/2020 04:45:26	311.688	33.608
08/09/2020 06:21:41	314.12	0	08/09/2020 06:23:40	335.914	0	08/09/2020 06:22:40	325.016	0.325

  	<p><b>Object:</b> AzTechSat-1  <b>NORAD ID:</b> 45261  <b>Ground Segment:</b> UATFI  <b>Latitude:</b> 20.7047362  <b>Longitude:</b> -100.4511123  <b>Date:</b> 31 AUG 2020  <b>Local Time:</b> GMT-5</p>	
---	--	---

08/09/2020 12:53:14	340.185	0	08/09/2020 13:02:58	110.924	0	08/09/2020 12:58:06	45.619	17.629
08/09/2020 14:29:37	301.186	0	08/09/2020 14:39:25	168.532	0	08/09/2020 14:34:31	235.008	19.359
09/09/2020 02:15:53	147.267	0	09/09/2020 02:20:23	96.275	0	09/09/2020 02:18:07	121.728	1.904
09/09/2020 03:48:53	218.469	0	09/09/2020 03:59:32	39.397	0	09/09/2020 03:54:11	308.737	89.948
09/09/2020 05:27:44	281.313	0	09/09/2020 05:34:25	359.845	0	09/09/2020 05:31:03	320.570	4.670
09/09/2020 12:02:34	351.534	0	09/09/2020 12:10:47	92.417	0	09/09/2020 12:06:41	42.021	8.477
09/09/2020 13:38:03	313.687	0	09/09/2020 13:48:39	151.552	0	09/09/2020 13:43:21	232.758	47.652